LEGEND | LEGENDA | LEGENDA | ZEICHENERKLÄRUNG

- Distance | Ukupna dužina | Lunghezza | Entfernung
- Altitude | Visinska razlika | Dislivello | Höhenunterschied
- Riding time | Vrijeme | Tempo di guida | Fahrzeit

DIFFICULTY | TEŽINA STAZE | DIFFICOLTÀ | SCHWIERIGKEIT

- Easy | Lagana | Lieve | Leicht
- Medium | Srednja | Medio | Mittelschwer
- Difficult | Zahtjevna | Impegnativo | Schwer
- Family&Recreation

UMAG
NOVIGRAD, BRTONIGLA, BUJE, GROŽNJAN, OPRTALJ

2 SOUTHERN UMAG AND A RIDE ALONG THE COAST
JUŽNA STRANA UMAGA I VOŽNJA UZ MORE
LA ZONA MERIDIONALE DI UMAGO E PERCORSO LUNGO IL MARE
OST-UMAG UND DIE FAHRT NEBEN DEM MEER

Katoro | 31.5 km | 120 m | 3:00 h

3 MEDIEVAL TOWNS AND WINE ROADS OF MOMJAN
SREDNJOVJEKOVNI GRADIĆI I VINSKE CESTE MOMJANŠTINE
I VILLAGGI MEDIEVALI E LE STRADE DEL VINO DI MOMIANO
MITTELALTERLICHE STADT UND WEINSTRASSEN VON MOMJANŠTINA

Buje | 38.8 km | 460 m | 4:30 h

5 INTACT NATURE OF THE MIRNA RIVER VALLEY AND THE WINE TOWN OF BRTONIGLA
NETAKNUTA PRIRODA DOLINE MIRNE I GRADA VINA - BRTONIGLA
NATURA INTATTA DELLA VALLE DEL FIUME QUIETO E VERTENEGLIO, LA CITTA DEL VINO
UNBERÜHRTE NATUR DES MIRNATALS UND DIE STADT DES WEINS - BRTONIGLA

Buje | 31.3 km | 420 m | 3:30 h

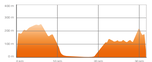

6 FROM NEAPOLIS TO NOVIGRAD
OD NEAPOLISA DO NOVIGRADA
DA NEAPOLIS A CITTANOVA
VON NEAPOLIS BIS NOVIGRAD

Novigrad - Hotel Nautica | 31.7 km | 150 m | 3:00 h

POREČ
FUNTANA, TAR, VIŽINADA, KAŠTELIR

157 TRAIL OF ISTRIAN PROSCIUTTO
TRAGOVIMA ISTARSKOG PRŠUTA
SULLE TRACCE DEL PROSCIUTTO ISTRIANO
AUF DEN SPUREN DES ISTRISCHEM ROHSCHINKEN - PROSCIUTTO

Poreč | 56 km | 500 m | 3:00 h

158 VALLEY OF GIANTS
DOLINA DIVOVA
LA VALLE DEI GIGANTI
TAL DER RIESEN

Poreč | 93 km | 1050 m | 5:00 h

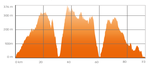

159 THREE CASTLES
TRI KAŠTELA
STRADA TRE CASTELLI
DIE DREI BURGEN

Poreč | 90 km | 1000 m | 5:00 h

ROVINJ
BALE, VRSAR, KANFANAR

181 101 AND A TRUFFLE
101 KM I JEDAN TARTUF
101 KM E UN TARTUFO
101 KM UND EIN TRÜFFEL

Vrsar- Hotel Pineta | 101 km | 1195 m | 4:30 h

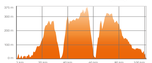

182 HERITAGE TREASURE
RIZNICA BAŠTINE
TESORO DEL PATRIMONIO
ERBSCHATZKAMMER

Vrsar | 67.7 km | 780 m | 3:00 h

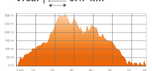

183 OLIVE GROVES, VINEYARDS AND GARDENS OF VRSAR
MASLINICI, VINOGRADI I VRTOVI VRSARA
ULIVETI, VIGNE E GIARDINI DI VRSAR-ORSERA
OLIVENHAINE, WEINBERGE UND GÄRTEN VRSARS

Vrsar- Hotel Pineta | 33 km | 250 m | 1:30 h

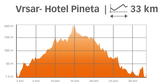

211 NORTH-NORTHWEST
SJEVER-SJEVEROZAPAD
NORD-NORD-OVEST
NORD-NORD-OVEST

Rovinj - Valdibora | 151.4 km | 2285 m | 6:00 h

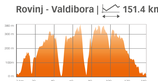

212 A POSTCARD FROM ROVINJ
ROVINJSKA RAZGLEDNICA
UNA CARTOLINA DA ROVIGNO
ANSICHTSKARTE ROVINJS

Rovinj - Valdibora | 81.2 km | 1083 m | 3:00 h

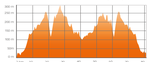

213 ROVINJ TRIANGLE
ROVINJSKI TROKUT
IL TRIANGOLO DI ROVIGNO
ROVINJER DREIECK

Rovinj - Valdibora | 35 km | 270 m | 1:45 h

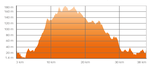

241 TRAIL OF 365 FLAVOURS
STAZA 365 OKUSA
IL PERCORSO DI 365 SAPORI
STRECKE DER 365 GESCHMÄCKER

Bale | 97.9 km | 1232 m | 4:00 h

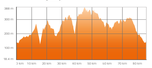

242 A THREE THOUSAND YEAR HISTORY
TRI TISUĆLIĆA POVIJESTI
TREMILLA ANNI DI STORIA
DREITAUSENDJAHRIGE VERGANGENHEIT

Bale | 49 km | 230 m | 1:45 h

243 TWO WHEELS AND ONE HOUR
DVA KOTAČA I JEDAN SAT
DUE ROUTE E UN'ORA
ZWEI RADER UND EINE STUNDE

Bale | 35 km | 230 m | 1:15 h

281 98 KM FOR 98 VIEWS
98 KILOMETARA ZA 98 POGLEDA
98 KM PER 98 VISTE
98 KM FÜR 98 AUSBLICKE

Kanfanar | 98 km | 1430 m | 4:30 h

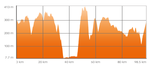

282 THROUGH THE EIGHT ALONG THE LIM CHANNEL
OSMICOM UZ LIMSKI KANAL
ATTRAVERSO IL NUMERO OTTO LUNGO IL CANALE DI LEME
MIT DER ACHT ENTLANG DES LIMSKI KANAL

Kanfanar | 70,3 km | 1015 m | 2:40 h

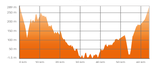

283 IN THE HART OF GREEN ISTRIA
U SRCU ZELENE ISTRE
NEL CUORE VERDE DELL' ISTRIA
IM HERZEN DES GRUNEN ISTRIEN

Kanfanar | 37 km | 220 m | 2:00 h

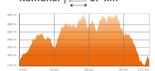

PULA
MEDULIN, FAŽANA, VODNJAN, LIŽNJAN, MARČANA

309 LUNGO MARE
LUNGO MARE
LUNGO MARE
LUNGO MARE

Pula | 16 km | 115 m | 1:20 h

311 ŠIJANA FOREST
ŠIJANSKA ŠUMA
BOSCO DI ŠIJANA
ŠIJANA WALD

Pula | 13 km | 130 m | 1:15 h

314 GREAT BRIJUN
VELIKI BRIJUN
VELIKI BRIJUN
VELIKI BRIJUN

Veli Brijun | 13.3 km | 125 m | 1:10 h

351 CURIOSITAS HISTRIAE
CURIOSITAS HISTRIAE
CURIOSITAS HISTRIAE
CURIOSITAS HISTRIAE

Medulin - Hotel Belvedere | 67.2 km | 550 m | 3:00 h

355 PULA CLASSICAL
PULA CLASSICAL
PULA CLASSICAL
PULA CLASSICAL

Medulin | 38.5 km | 197 m | 2:30 h

356 THE AMAZING GREEN
THE AMAZING GREEN
THE AMAZING GREEN
THE AMAZING GREEN

Medulin | 52 km | 196 m | 4:30 h

LABIN
RABAC, RAŠA, KRŠAN, SV. NEDELJA

404 ISTRIAN DEMARCATION
ISTARSKI RAZVOD
CONFINAZIONE ISTRIANA
ISTRISCHEN GESETZES

Rabac | 55 km | 1030 m | 3:00 h

405 CLEAR-EYED LUCY
BISTROOKA LUCIJA
LUCIA DAGLI OCCHI LIMPIDI
DURCHBLICKENDEN LUCIA

Labin | 36 km | 780 m | 2:30 h

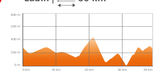

409 QUEEN OF ISTRIA
KRALJICA ISTRE
LA REGINA ISTRIANA
KÖNIGIN VON ISTRIEN

Rabac | 120 km | 2400 m | 6:00 h

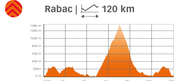

410 ANCIENT TOWNS OF EASTERN ISTRIA
DREVNI GRADOVI ISTOČNE ISTRE
ANTICHE CITTÀ DELL'ISTRIA ORIENTALE
ANTIKE STÄDTE IM OSTEN ISTRIENS

Rabac | 89 km | 1520 m | 3:00 h

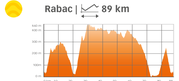

BUZET
ROČ, HUM, UČKA

502 THE TRAIL OF OLIVES AND WINE, ROAD
PUT MASLINA I VINA, CESTOVNA
IL PERCORSO DEGLI OLIVI E VINO, STRADA
STRECKE DER OLIVEN UND WEINE, STRASSE

Sovinjak | 22.5 km | 697 m | 1:30 h

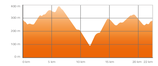

506 BUZET NORTH, ROAD
BUZET SJEVER, CESTOVNA
PINGUENTE NORD, STRADA
NORD BUZET, STRASSE

Buzet | 60 km | 1120 m | 3:00 h

511 PORTOLE (BUZET WEST), ROAD
PORTOLE (BUZET ZAPAD), CESTOVNA
PORTOLE (PINGUENTE OVEST), STRADA
PORTOLE (BUZET WEST), STRASSE

Buzet | 45.5 km | 320 m | 3:00 h

PAZIN
ŽMINJ, MOTOVUN, SVETVINČENAT, BARBAN

604 MOTOVUN EAST
MOTOVUN ISTOK
MONTONA EST
MOTOVUN OST

Motovun | 72 km | 1495 m | 5:00 h

605 MOTOVUN SOUTH
MOTOVUN JUG
MONTONA SUD
MOTOVUN SÜD

Motovun | 77 km | 855 m | 4:00 h

611 PAZIN EAST
PAZIN ISTOK
PISINO EST
PAZIN OST

Pazin | 63 km | 435 m | 3:00 h

612 PAZIN SOUTH
PAZIN JUG
PISINO SUD
PAZIN SÜD

Pazin | 47 km | 590 m | 2:00 h

613 PAZIN WEST
PAZIN ZAPAD
PISINO OVEST

Pazin | 39 km | 895 m | 2:00 h

681 THE WILD BEAUTY OF EASTERN COAST
DIVLJA LJEPOTA ISTOČNE OBALE
LA BELLEZZA SELVAGGIA DELLA COSTA ORIENTALE
WILDE SCHÖNHEIT DER OSTKÜSTE

Svetvinčenat | 102 km | 1490 m | 4:30 h

682 VENETIAN SIGNATURE
VENECIJANSKA BAŠTINA
PATRIMONIO VENEZIANO
VENEZIANISCHES ERBE

Svetvinčenat | 92.4 km | 1125 m | 4:00 h

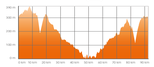

683 ON THE GRIMANI'S TRAIL
STAZOM GRIMANIJEVIH
IL PERCORSO DEI GRIMANI
ÜBER DIE STRECKE DER GRIMANI

Svetvinčenat | 34 km | 200 m | 1:40 h

1 POREČ
The old town of Poreč
Starogradska jezgra Poreča
Centro storico di Parenzo
Die Altstadt von Poreč

2 FUNTANA
Perila water springs
Izvori vode Perila
Sorgenti d'acqua di Perila
Wasserquellen von Perila

3 TAR
Tarska vala bay
Tarska vala
Val de Torre
Bucht Tarska vala

4 KAŠTELIR
Paragliding Vrbanovica

5 VIŽINADA
Locomotive model
Maketa lokomotive
Modello di locomotiva
Modellokomotive

6 ROVINJ
The old town of Rovinj
Starogradska jezgra Rovinja
Centro storico di Rovigno
Die Altstadt von Rovinj

7 VRSAR
Viewpoint Casanova
Vidikovac Casanova
Belvedere Casanova
Aussichtspunkt Casanova

8 KANFANAR
Dvigrad



9 SVETVINČENAT
Morosini Grimani Castle
Kaštel Morosini Grimani
Castello Morosini Grimani
Kastell Morosini Grimani

10 BALE
The old town of Bale
Starogradska jezgra Bale
Centro storico di Valle
Die Altstadt von Bale

11 CENTRAL ISTRIA / PAZIN
Pazin Cave and Castle
Pazinska jama i Kaštel
Grotta e Castello di Pazin
Höhle und Burg von Pazin

www.istria-bike.com

ROADBIKE MAP
CESTOVNA BICIKLISTIČKA KARTA
MAPPA CICLISTICA STRADALE
REINNRAD-KARTE

PUBLISHER | NAKLADNIK | EDITORE | HERAUSGEBER
IRTA d.o.o. | Istra outdoor
D. Trinajstića 2, 52000 Pazin, Croatia

PARTNER
Odjel za turizam Istarske županije
Assessorato al turismo della Regione Istriana
Department for Tourism of the Istrian Region
Verwaltungsbüro für Fremdenverkehr der Region Istrien
Obala maršala Tita 4, HR-52440 Poreč, Croatia

PHOTO CREDITS | FOTOGRAFIJE | CREDITI FOTOGRAFICI | FOTOS
Istra outdoor & partners, Archive of Poreč tourist board,
Archive of Tourist board of Rovinj-Rovigno, Studio11, Maja Danica Pečanić,
Julien Duval, Martin Čotar, Igor Zinzjević, Robert Marić

EDITOR | UREDNIK | EDITORE | REDAKTEUR
Martin Čotar

CONCEPT AND DESIGN | KONCEPT I OBLIKOVANJE | CONCETTO E DESIGN | KONZEPT UND GESTALTUNG
Studio Sonda, Vižinada

PRINT | TISAK | STAMPA | DRUCK
Kerschoffset d.o.o., Zagreb

06/2026

Call Center
Information & Booking
+385 52 880088
info@istra.com | www.istra.com

info@istra.com | www.istra.com
www.istria-bike.com
www.istria-outdoor.com

TRANSPORT SERVICE | PRIJEVOZ | TRASPORTO | BEFÖRDERUNGEN

DAVOR BIKE
Murine 3A, 52470 Umag
+385 (0)98 532 422
davor-bike@pa.t-com.hr

BIKE CENTER RABAC
Slobode 84, 52221 Rabac
+385 (0)91 902 8363
bikecenterrabac@gmail.com
bike4you.hr

MALUPE SPORT
Rizzijeva 83, 52 100 Pula
+385 (0)52 210 037
+385 (0)98 980 1155
malupe@inet.hr
www.malupesport.hr

RENTAL CENTER MEDULIN
Munida 31, 52203 Medulin
+385 (0)91 600 9040
rcmedulin@gmail.com
www.rcmedulin.eu

LENICOM
Driovier 2, 52210 Rovinj
+385 (0)52 813 052
+385 (0)98 855 231
masera-bikers@email.t-com.hr

ISTRIALAND - CAMELUS
Gardoši 47, Krasica, 52460 Buje
+385 (0)98 997 6290
info@istriland.eu
www.istriland.eu

FIORE TOURS
Maté Vlašića 6, 52440 Poreč
+385 (0)52 431 397
+385 (0)52 434 075
adventure@fiore.hr

LERA SPORT ROVINJ
Ul. Tina Ujevića 20, 52210 Rovinj
+385 (0)52 818 225
+385 (0)99 238 5487
info@lera.hr
www.lera.hr

B.R.B.SPORT D.O.O.
Franje Mošnje 5, 52204 Šišan
+385 (0)52 574 680
+385 (0)98 372 479
+385 (0)52 217 874
brbsport@pu.t-com.hr
www.brbsport.hr

SEPE
Facchinettijeva 49, Pula
+ 385 (0)91 526 0180
sergio.perusko@gmail.com

EXTREMUS D.O.O.
Ulica Murvi 15, 52466 Novigrad
+385 (0)52 759 489
+385 (0)98 420 586
moto@extremus.hr
www.extremus.hr

LIBRO ADVENTURES
Center, Poreč
+385 (0)98 175 1208
adventure@libroadventures.com
www.libroadventures.com

PULA BIKE
Pula
+385 97 737 8077
info@pulabike.com
www.pulabike.com

QUICK TRANSPORT
Pietra Kandlera 4, 52440 Poreč
+385(0)52 433 253
+385(0)91 559 8875
info@quick.com.hr
www.quick.com.hr

IVAN TURIZAM D.O.O.
Green heart of Istria
Fiorini 38, 52474 Brtonigla
+385 (0)99 304 1900
ivan.turizam@gmail.com

JIMM D.O.O.
Ščavonija 51, Buje, Kaštel;
+385 (0)98 214 031
jimm.d.o.o@pu.t-com.hr

BIKE FRIENDLY POINT

OLIVE CHARM
Rižac 5, 52470 Šeget (Umag)
+385 (0)91 521 5698
www.olivecharm.com

BUFFET SIRENA
Trg Mazzini 3b, 52474 Brtonigla
+385 (0)52 774 661

FOOD & WINE PRIMIZIA BY SAN ROCCO
Bunarska 2, 52474 Brtonigla
+385 (0)52 774 764
info@san-rocco.hr

LA MIRACOLINA
43. istarske divizije 15, 52212 Fažana
+385 (0)52 521 500

BIKE POINT MONTANARA
Livade 19, 52427 Livade
+385 (0)98 426 967

RESORT ČIŽE
Trvlž 48, 52000 Pazin
+385 (0) 52 616 790
+385 (0) 99 368 2514
sales@resortcize.com
www.resortcize.com

BIKE-RENTAL | NAJAM BICIKALA | NOLEGGIO BICI | FAHRRADFERLEIH
http://www.istria-bike.com/en/services/bike_rental

2 SOUTHERN UMAG AND A RIDE ALONG THE COAST
JUŽNA STRANA UMAGA I VOŽNJA UZ MORE
LA ZONA MERIDIONALE DI UMAGO E PERCORSO LUNGO IL MARE
OST-UMAG UND DIE FAHRT NEBEN DEM MEER

3 MEDIEVAL TOWNS AND WINE ROADS OF MOMJAN
SREDNJOVJEKOVNI GRADIĆI I VINSKE CESTE MOMJANŠTINE
I VILLAGGI MEDIEVALI E LE STRADE DEL VINO DI MOMIANO
MITTELALTERLICHE STADT UND WEINSTRASSEN VON MOMJANŠTINA

5 INTACT NATURE OF THE MIRNA RIVER VALLEY AND THE WINE TOWN OF BRTONIGLA
NETAKNUTA PRIRODA DOLINE MIRNE I GRADA VINA - BRTONIGLA
NATURA INTATTA DELLA VALLE DEL FIUME QUIETO E VERTENEGLIO, LA CITTA DEL VINO
UNBERÜHRTE NATUR DES MIRNATALS UND DIE STADT DES WEINS - BRTONIGLA

6 FROM NEAPOLIS TO NOVIGRAD
OD NEAPOLISA DO NOVIGRADA
DA NEAPOLIS A CITTANOVA
VON NEAPOLIS BIS NOVIGRAD

157 TRAIL OF ISTRIAN PROSCIUTTO
TRAGOVIMA ISTARSKOG PRŠUTA
SULLE TRACCE DEL PROSCIUTTO ISTRIANO
AUF DEN SPUREN DES ISTRISCHEM ROHSCHINKEN - PROSCIUTTO

158 VALLEY OF GIANTS
DOLINA DIVOVA
LA VALLE DEI GIGANTI
TAL DER RIESEN

159 THREE CASTLES
TRI KAŠTELA
STRADA TRE CASTELLI
DIE DREI BURGEN

181 101 AND A TRUFFLE
101 KM I JEDAN TARTUF
101 KM E UN TARTUFO
101 KM UND EIN TRÜFFEL

182 HERITAGE TREASURE
RIZNICA BAŠTINE
TESORO DEL PATRIMONIO
ERBSCHATZKAMMER

183 OLIVE GROVES, VINEYARDS AND GARDENS OF VRSAR
MASLINICI, VINOGRADI I VRTOVI VRSARA
ULIVETI, VIGNE E GIARDINI DI VRSAR-ORSERA
OLIVENHAINE, WEINBERGE UND GÄRTEN VRSARS

211 NORTH-NORTHWEST
SJEVER-SJEVEROZAPAD
NORD-NORD-OVEST
NORD-NORD-OVEST

212 A POSTCARD FROM ROVINJ
ROVINJSKA RAZGLEDNICA
UNA CARTOLINA DA ROVIGNO
ANSICHTSKARTE ROVINJS

213 ROVINJ TRIANGLE
ROVINJSKI TROKUT
IL TRIANGOLO DI ROVIGNO
ROVINJER DREIECK

241 TRAIL OF 365 FLAVOURS
STAZA 365 OKUSA
IL PERCORSO DI 365 SAPORI
STRECKE DER 365 GESCHMÄCKER

242 A THREE THOUSAND YEAR HISTORY
TRI TISUĆLJEĆA POVIJESTI
TREMILLA ANNI DI STORIA
DREITAUSENDJAHRIGE VERGANGENHEIT

243 TWO WHEELS AND ONE HOUR
DVA KOTAČA I JEDAN SAT
DUE ROUTE E UN ORA
ZWEI RADER UND EINE STUNDE

281 98 KM FOR 98 VIEWS
98 KILOMETARA ZA 98 POGLEDA
98 KM PER 98 VISTE
98 KM FÜR 98 AUSBLICKE

282 THROUGH THE EIGHT ALONG THE LIM CHANNEL
OSMICOM UZ LIMSKI KANAL
ATTRAVERSO IL NUMERO OTTO LUNGO IL CANALE DI LEMÈ
MIT DER ACHT ENTLANG DES LIMSKI KANAL

283 IN THE HART OF GREEN ISTRIA
U SRCU ZELENE ISTRE
NEL CUORE VERDE DELL' ISTRIA
IM HERZEN DES GRUNEN ISTRIEN

309 LUNGO MARE
LUNGO MARE
LUNGO MARE
LUNGO MARE

311 ŠJANA FOREST
ŠJANSKA ŠUMA
BOSCO DI ŠJANA
ŠJANA WALD

314 GREAT BRIJUN
VELIKI BRIJUN
VELIKI BRIJUN
VELIKI BRIJUN

351 CURIOSITAS HISTRIAE
CURIOSITAS HISTRIAE
CURIOSITAS HISTRIAE
CUROSITAS HISTRIAE

355 PULA CLASSICAL
PULA CLASSICAL
PULA CLASSICAL
PULA CLASSICAL

356 THE AMAZING GREEN
THE AMAZING GREEN
THE AMAZING GREEN
THE AMAZING GREEN

404 ISTRIAN DEMARCATION
ISTARSKI RAZVOD
CONFINAZIONE ISTRIANA
ISTRISCHEN GESETZES

405 CLEAR-EYED LUCY
BISTROOKA LUCIJA
LUCIA DAGLI OCCHI LIMPIDI
DURCHBLICKENDEN LUCIA

409 QUEEN OF ISTRIA
KRALJICA ISTRE
LA REGINA ISTRIANA
KÖNIGIN VON ISTRIEN

410 ANCIENT TOWNS OF EASTERN ISTRIA
DREVNI GRADOVI ISTOČNE ISTRE
ANTICHE CITTÀ DELL'ISTRIA ORIENTALE
ANTIKE STÄDTE IM OSTEN ISTRIENS

502 THE TRAIL OF OLIVES AND WINE, ROAD
PUT MASLINA I VINA, CESTOVNA
IL PERCORSO DEGLI OLIVI E VINO, STRADA
STRECKE DER OLIVEN UND WEINE, STRASSE

506 BUZET NORTH, ROAD
BUZET SJEVER, CESTOVNA
PINGUENTE NORD, STRADA
NORD BUZET, STRASSE

511 PORTOLE (BUZET WEST), ROAD
PORTOLE (BUZET ZAPAD), CESTOVNA
PORTOLE (PINGUENTE OVEST), STRADA
PORTOLE (BUZET WEST), STRASSE

604 MOTOVUN EAST
MOTOVUN ISTOK
MONTONA EST
MOTOVUN OST

605 MOTOVUN SOUTH
MOTOVUN JUG
MONTONA SUD
MOTOVUN SÜD

611 PAZIN EAST
PAZIN ISTOK
PISINO EST
PAZIN OST

612 PAZIN SOUTH
PAZIN JUG
PISINO SUD
PAZIN SÜD

613 PAZIN WEST
PAZIN ZAPAD
PISINO OVEST
PAZIN WEST

681 THE WILD BEAUTY OF EASTERN COAST
DIVLJA LJEPOTA ISTOČNE OBALE
LA BELLEZZA SELVAGGIA DELLA COSTA ORIENTALE
WILDE SCHÖNHEIT DER OSTKÜSTE

682 VENETIAN SIGNATURE
VENECIJANSKA BAŠTINA
PATRIMONIO VENEZIANO
VENEZIANISCHES ERBE

683 ON THE GRIMANI'S TRAIL
STAZOM GRIMANIJEVIH
IL PERCORSO DEI GRIMANI
ÜBER DIE STRECKE DER GRIMANI

Istra bike

1 : 100 000

Map data | Kartografski podaci | Dati cartografici | Kartendaten
OpenStreetMap contributors
www.osm.org

Projection | Projekcija | Proiezione | Projektion
EPSG:3857 - WGS84 Web Mercator

Elevations source | Visinski izvori | Elevazione | Erhebungsquellen
SRTM ~30m

Cartography | Kartografija | Cartografia | Kartographie
Goran Šepić

www.istria-bike.com

Contours are extrapolated from 30m point grid and represent terrain shape and not exact heights. | Slojnice su ekstrapolirane iz mreže točaka svakih 30m te predstavljaju oblik terena, a ne točne visine. | Le isoipse vengono estrapolate da una griglia di punti di 30 m e rappresentano la forma del terreno, non l'altezza esatta. | Die Konturen wurden aus 30m Rasterpunkten extrapoliert und stellen nicht exakte Höhen, sondern die Geländeform dar.

EN Map and trails on site are informative and are to be used at one's own risk.

HR Karta i staze na terenu informativnog su karaktera te ih se koristi na vlastitu odgovornost.

IT La mappa e i percorsi sono a carattere informativo e vengono utilizzati a proprio rischio.

DE Die Karte und die Radwege in dem Gelände sind informativ, und ihre Benutzung erfolgt auf eigene Gefahr.

DIFFICULTY | TEŽINA STAZE | DIFFICOLTÀ | SCHWIERIGKEIT

- Easy | Lagana | Lieve | Leicht
- Medium | Srednja | Medio | Mittelschwer
- Difficult | Zahtjevna | Impegnativo | Schwer
- Family&Recreation

LEGEND | LEGENDA | LEGENDA | ZEICHENERKLÄRUNG

- Dangerous parts on the trail | Opasni dijelovi na stazi | Parti pericolosi sul percorso | Gefährliche Teile auf der Strecke
- Start | Finish
- 309 The route number and movement direction | Broj staze i smjera kretanja | Numero percorso e direzione segnalata | Die Anzahl der Radweg, die Richtung